

ORDINANCE NO. 213 - 2023

**AN ORDINANCE OF THE TOWNSHIP OF SADBURY, CRAWFORD COUNTY,
PENNSYLVANIA, ESTABLISHING THE DESIGNATION OF CONTROLLED
INTERSECTIONS BY USE OF STOP SIGNS AND YIELD SIGNS AND PROVIDING
PENALTIES FOR VIOLATION**

BE IT ORDAINED AND IT IS HEREBY ORDAINED by the Board of Supervisors of Sadsbury Township, Crawford County, Pennsylvania, as follows:

SECTION 1. TITLE

This Ordinance shall be known and may be cited as the “Sadsbury Township Stop Sign & Stop Intersection Ordinance.”

SECTION 2. DESIGNATION OF CONTROLLED INTERSECTIONS

A. DESIGNATION OF STOP INTERSECTIONS -- Stop sign locations and intersections set forth in the “Sadsbury Township Stop Sign Inventory,” attached hereto as Exhibit “A”. and incorporated herein by reference as well as all stop signs located where a state highway intersects a township road, are hereby established, designated, authorized and ratified as stop intersections in Sadsbury Township, Crawford County, Pennsylvania, and the erection of stop signs at all such locations in such positions as to face all traffic approaching these intersections is also authorized and ratified.

B. DESIGNATION OF YIELD INTERSECTIONS -- Yield sign locations and intersections set forth in the “Sadsbury Township Yield Sign Inventory”, attached hereto as Exhibit “B” and incorporated herein by reference, are hereby established, designated, authorized and ratified as yield intersections in Sadsbury Township, Crawford County, Pennsylvania, and the erection of yield signs at all such locations in such positions as to face all traffic approaching these intersections is also authorized and ratified.

SECTION 3. DUTIES AT STOP & YIELD INTERSECTIONS

A. STOP INTERSECTIONS -- All motor vehicles approaching a stop intersection shall come to a complete stop as required by 75 Pa.C.S.A. § 3323(b) of the Pennsylvania Motor Vehicle Code, and shall not proceed into or across the intersection or through street until the operator has followed all applicable requirements of that section of law.

B. YIELD INTERSECTIONS -- All motor vehicles approaching a yield sign shall, as required by as required by 75 Pa.C.S.A. § 3323(c) of the Pennsylvania Motor Vehicle Code, slow down to a speed reasonable and, if required for safety to stop, and shall not proceed into or across the intersection or through street until the operator has followed all applicable requirements of that section of law.

SECTION 4. VIOLATIONS AND PENALTIES

Unless another penalty is expressly provided by the Pennsylvania Motor Vehicle Code (75 Pa.C.S.A. § 101 et seq.), any operator of a motor vehicle who fails to comply with this ordinance, or any supplement thereto, shall upon conviction be liable to pay a fine of Twenty-Five Dollars (\$25) plus costs.

SECTION 5. AUTHORITY

Police Officers of the Conneaut Lake Regional Police Department have authority on all highways, streets, roads, and intersections within the Township where the provisions of the Pennsylvania Motor Vehicle Code and this Ordinance apply.

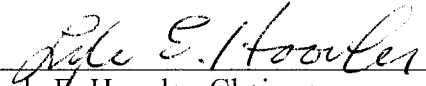
SECTION 6. REPEALER

This Ordinance repeals Ordinance #171-1997, Ordinance #173-1998 and Ordinance #185-2004 in their entirety, and Ordinance No. 190-2009 Sections 2 through 5. Any part of Ordinance No. 190-2009 not otherwise repealed by any other ordinance shall remain in full force and effect. Any ordinance, part of ordinance or resolution inconsistent or in conflict with the provisions of this ordinance are hereby repealed to the extent only of such inconsistency or conflict.


SECTION 7. EFFECTIVE DATE

The provisions of this ordinance shall become effective five (5) days after the adoption thereof. Enacted as an Ordinance of Sadsbury Township this 11th day of April, 2023.

BOARD OF SUPERVISORS OF
SADSBURY TOWNSHIP




Lyle E. Hoovler, Chairman




Kevin R. VanHonk, Vice Chairman

ATTEST:



Rose A. Mumau, Secretary



Bonnie B. Smith, Supervisor

EXHIBIT “A”

Sadsbury Township Stop Sign Inventory

From and after the effective date of the enabling Ordinance, the following intersections in the Township of Sadsbury, Crawford County, Pennsylvania, are hereby declared to be stop intersections and official stop signs shall be erected (or ratified if previously erected) in such a position as to face traffic approaching the Intersection or Through Street in the direction or directions hereby indicated. Intersections designated as “All-way stop” are hereby established as all-way stop intersections and an official stop sign shall be erected in such a manner as to face traffic approaching upon streets in all directions.

Stop Street	Intersection or Through Street	Direction of Travel
T-603 Mohawk Road	T-604 Seneca Road	Southbound
Mohawk Road (private road)	T-981 Konneyaut Trail	Southbound
Mohawk Road (private road)	T-943 Iroquois Road	Northbound
T-600 Choctaw Trail	T-943 Iroquois Road	Northbound
Choctaw Trail (private road)	T-601 Choctaw Path	Westbound
T-602 Choctaw Circle	T-601 Choctaw Path	Westbound
T-940 Cherokee Trail	T-943 Iroquois Road	Northbound
T-943 Iroquois Road	T-981 Konneyaut Trail	All-way stop
T-938 Sioux Trail (both ends)	T-981 Konneyaut Trail	Westbound
T-980 Cayugo Path	T-943 Iroquois Road	Southbound
T-980 Cayugo Path	T-981 Konneyaut Trail	Westbound
T-981 Konneyaut Trail Ext.	T-980 Cayugo Path	Southbound
T-981 Konneyaut Trail Ext.	T-978 Konneyaut Circle	Westbound
T-978 Konneyaut Circle	T-945 Edgeview Avenue	Northbound
T-945 Edgeview Ave.	T-949 Sagwaw Ave & T-978 Konneyaut Circle	Westbound
T-949 Sagwaw Avenue	T-945 Edgeview Ave Ext.	Southbound
Konneyaut Path (private road)	T-978 Konneyaut Circle	Southbound
Konneyaut Path (private road)	Konneyaut Trail	Northbound
Konneyaut Trail	T-978 Konneyaut Circle	Both ends – southbound & eastbound
T-438 Center Street East	T-949 Sagwaw Avenue	Southbound
T-445 Mohawk Drive	T-438 Center Street East	Westbound
Harmon Ave (private road)	T-438 Center Street East	Westbound
T-983 Sanford Avenue	T-438 Center Street East	Westbound
T-983 Sanford Avenue	T-982 Foreman Street	Eastbound
T-435 Monnie Avenue	T-982 Foreman Street	All-way stop
T-435 Monnie Avenue	T-438 Center Street East	Westbound
T-447 Highland Avenue	T-437 Center Street East	Eastbound
T-438 Center Street East	T-449 Shady Avenue	Northbound & Southbound
East Fourth Street (private road)	T-449 Shady Avenue	Southbound
T-982 Foreman Street	T-449 Shady Avenue	Northbound
T-449 Shady Avenue	T-440 Quigley Lane	Westbound
T-951 Sunnyside Avenue	T-440 Quigley Lane	Westbound
T-951 Sunnyside Avenue	T-438 Center Street East	Westbound
T-451 Lakeview Avenue	T-444 East Third Street	Westbound & Eastbound
T-444 East Third Street	T-451 Lakeview Avenue	Southbound

Stop Street	Intersection or Through Street	Direction of Travel
T-451 Lakeview Avenue	T-446 East Fourth Street	Westbound & Eastbound
T-446 East Fourth Street	T-451 Lakeview Avenue	Southbound
T-919 East First Street	T-453 Midway Drive	Southbound
T-453 Midway Drive	T-446 East Fourth Street	All-way stop
T-453 Midway Drive	T-444 East Third Street	All-way stop
T-913 Teifer Avenue	T-919 East First Street	Westbound
T-913 Teifer Avenue	T-444 East Third Street	Eastbound
T-424 Second Street	T-913 Teifer Avenue	Southbound
T-457 Crafton Avenue	T-444 East Third Street	Eastbound & Westbound
Kammerer Avenue (private road)	T-444 East Third Street	Eastbound & Westbound
T-444 East Third Street	T-455 Bank Road	Northbound
T-455 Bank Road	T-444 East Third Street	Eastbound
Bank Road (private section)	T-944 East Third Street	Westbound
T-455 Bank Road	T-919 East First Street	Westbound
T-919 East First Street	T-950 Oakmere Place	All-way stop
T-919 East First Street	T-915 Oakland Beach Road	Northbound
T-948 Lake Drive	T-915 Oakland Beach Road	Southbound
T-916 Morningshore Drive	T-915 Oakland Beach Road	Southbound
T-917 Oakmont Drive	T-915 Oakland Beach Road	Westbound
T-921 Oakview Road	T-919 East First Street	Westbound
T-921 Oakview Road	T-917 Oakmont Drive	All-way stop
T-921 Oakview Road	T-915 Oakland Beach Road	Northbound
T-950 Oakmere Place	T-917 Oakmont Drive	Northbound
T-952 Oakfield Road	T-917 Oakmont Drive	Southbound
T-952 Oakfield Road	T-915 Oakland Beach Road	Northbound
T-954 Oakwood Road	T-917 Oakmont Drive	Southbound
T-954 Oakwood Road	T-915 Oakland Beach Road	Northbound
T-956 Oakridge Road	T-917 Oakmont Drive	Southbound (both Ys)
T-956 Oakridge Road	T-956 Oakridge Road	Northbound
T-956 Oakridge Road	T-915 Oakland Beach Road	Northbound
T-958 Oak Glenn Road	T-917 Oakmont Drive	Southbound
T-958 Oak Glenn Road	T-915 Oakland Beach Road	Northbound
T-450 Hubbard Road	T-485 Foust Road	Southbound
T-947 Lakeside Drive	T-846 Oak Street	All-way stop
T-947 Lakeside Drive	T-848 Shontz Street	All-way stop
T-947 Lakeside Drive	T-844 Elm Street	All-way stop
T-947 Lakeside Drive	T-448 Ellion Road	Eastbound
T-849 Hickory Drive	T-848 Shontz Street	All-way stop
T-849 Hickory Drive	T-844 Elm Street	All-way stop
T-849 Hickory Drive	T-448 Ellion Road	Eastbound
T-847 Walnut Drive	T-849 Oak Street & T-845 Dogwood Lane	All-way stop
T-847 Walnut Drive	T-848 Shontz Street	All-way stop
T-847 Walnut Drive	T-844 Elm Street	All-way stop
T-847 Walnut Drive	T-448 Ellion Road	Eastbound
T-433 Kwolek Road	T-430 Old State Road	Eastbound
T-431 East Side Road	T-430 Old State Road	Westbound
T-431 East Side Road	T-430 East Side Road	Northbound

Stop Street	Intersection or Through Street	Direction of Travel
T-427 West Vernon Road	T-430 Old State Road	Westbound
Primrose Lane (private road)	T-949 Aldina (Aldenia) Dr.	Westbound
Wake Robin Lane (private road)	T-949 Aldina (Aldenia) Dr.	Westbound
Trillium Lane (private road)	T-949 Aldina (Aldenia) Dr.	Westbound
Bond Court (private road)	T-949 Aldina (Aldenia) Dr.	Westbound
Woodman Street (private road)	T-949 Aldina (Aldenia) Dr.	Westbound
Cullum Street (private road)	T-949 Aldina (Aldenia) Dr.	Westbound
Sargent Street (private road)	T-949 Aldina (Aldenia) Dr.	Westbound
T-949 Aldina (Aldenia) Dr.	T-911 Pymatuning Avenue & T-944 Farm Road	All-way stop
T-911 Pymatuning Avenue	T-926 Basin Avenue	Eastbound
T-925 Center Avenue	T-944 Farm Street	Westbound
T-931 Maple Lane or Maple Ave.	T-972 Silver Street	Westbound & Eastbound
T-935 McClure Street	T-966 Schumaker Street	Eastbound
T-974 Mantor Street	T-935 McClure Street	Northbound
T-966 Schumaker Street	T-929 Woodland Avenue	Northbound
T-929 Woodland & T-975 Utley Avenue	T-968 Comstock Street & Comstock Street (private road)	All-way stop
T-975 Utley Avenue	T-976 Center Street West	All-way stop
T-483 Louderman Road	T-414 Campbell Road	Eastbound
Berkey Road (private)	T-400 Greiser Road	Eastbound
T-481 Keene Road	T-400 Greiser Road	Eastbound
T-481 Keene Road	T-402 Alter Road	Westbound
T-376 Oak Road	T-378 Allen Road	Eastbound
T-374 Conley Road	T-360 Brooks Road	Northbound
T-374 Conley Road	T-301 Canal Road (South Canal Road)	Eastbound
T-407 Bolen Road	T-301 Canal Road (South Canal Road)	Westbound
T-407 Bolen Road	T-400 Greiser Road	Eastbound
T-407 Hanmore Road	T-400 Greiser Road	Westbound

EXHIBIT "B"

Sadsbury Township Yield Sign Inventory

The following intersections are established as yield intersections and official yield signs shall be erected (or are ratified if previously erected) in such a position as to face traffic approaching the Through Street, traveling on the Yield Street, in the direction or directions indicated for that intersection. Every driver of a vehicle approaching the intersection on the Yield Street, in the direction indicated, shall slow down or stop the vehicle as required by Section 3323(C) of the Vehicle Code, and then yield the right of way as required by that sub-section of the Vehicle Code.

Yield Street	Through Street	Direction of Travel
T-950 Oakmere Place	T-917 Oakmont Drive	Eastbound
T-915 Oakland Beach Road	T-915 Oakland Beach Road	Westbound